



What is "Safety tips", the push-enabled information alert app? ①

"Safety tips" is an app which automatically notifies users of any warnings relating to earthquakes, tsunamis, weather emergencies etc., and lets them check out detailed information and find out what action they should take.



<Earthquake Early Warnings for earthquakes of intensity 4 or higher>



<Tsunami Advisories>

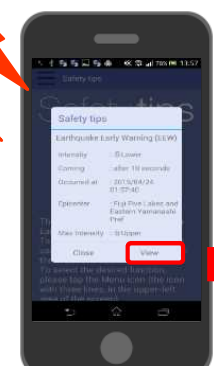
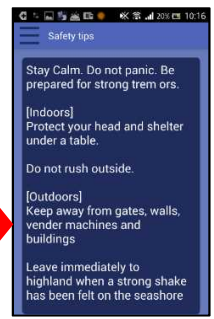


<Weather emergency warnings for heavy rain, storms, blizzards, heavy snow, high waves and tidal waves>






Illustrations taken from a Meteorological Agency pamphlet

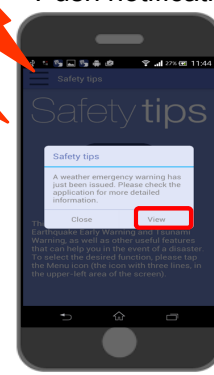
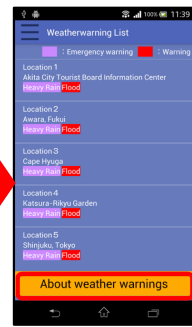
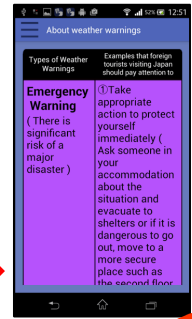
Push notification What to do

Information on earthquakes (intensity 3 or higher) and tsunamis are also available.

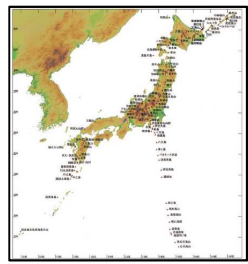




Push notification List of weather information What to do

Users can check for ongoing domestic volcanic eruption warnings.

Information on 110 active volcanoes nationwide.





Illustrations taken from a Meteorological Agency pamphlet

List of eruption warnings Volcano map etc. Expected volcanic activity



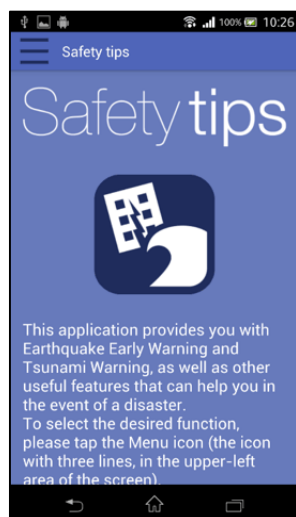


What is "Safety tips", the push-enabled information alert app? ②

New!

Japanese, Chinese (traditional / simplified) and Korean have been added.
Information is available in 5 languages (Japanese, English, Chinese (traditional / simplified) and Korean).

English



Japanese



Chinese (traditional)



Chinese (simplified)



Korean



New

There are lots of useful features that can help if a natural disaster occurs

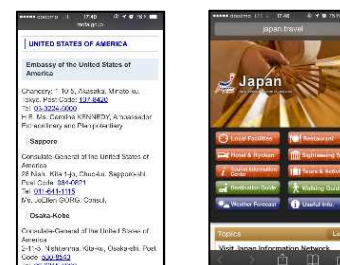
Evacuation flowchart

Even users who have never experienced a natural disaster before can find out what to do using the flowchart, which has pictures etc. showing what to do to take refuge.



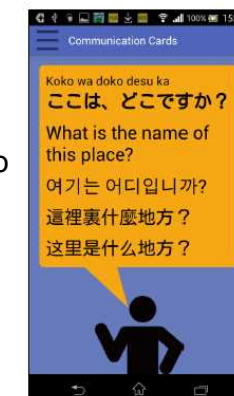
Links

<List of embassies> <JNTO website>



Communication cards

Users who don't speak Japanese can use the communication cards to get information from other people.



How to use "Safety tips", the push-enabled information alert app

① Download the app!

You can download the app from the URL below or by using the appropriate QR code.



For Android



For iPhone

【URL for downloads】

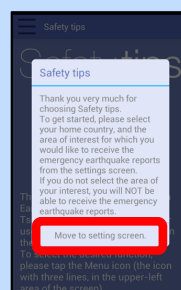
Android : <https://play.google.com/store/apps/details?id=jp.co.rcsc.safetyTips.android>

iPhone : <https://itunes.apple.com/jp/app/safety-tips/id858357174?mt=8>

② Set your locations

You will be automatically notified of any Earthquake Early Warnings, tsunami warnings and weather emergency warnings issued in the locations you set.

Initial startup screen

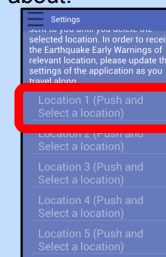


Setup screen

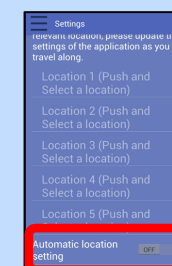
1. Select your country



2. Set up to five locations you want to be sent notifications about.



3. Set the automatic acquisition of GPS position information to ON or OFF




③ Check out the app menu!

From the menu, you can check out information on earthquakes, tsunamis, weather and volcanic eruptions.



1. Tap the three lines in the upper left corner (lower left for iPhones!)

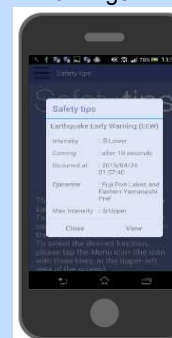
2. Tap a menu item!



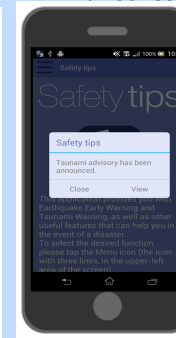
④ Disaster information is sent automatically!

If a disaster occurs in any of the locations you set in ② (and your current location if GPS position information is set to ON), you will be automatically sent a notification.

Earthquake Early Warnings



Tsunami Advisories



Weather Emergency Warnings

